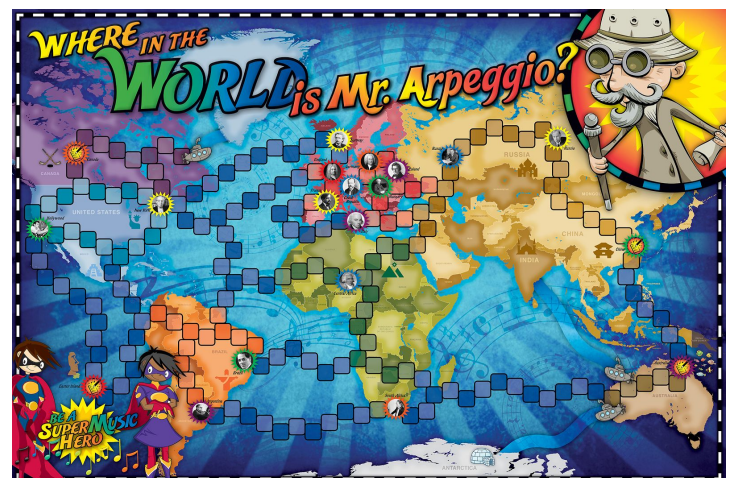
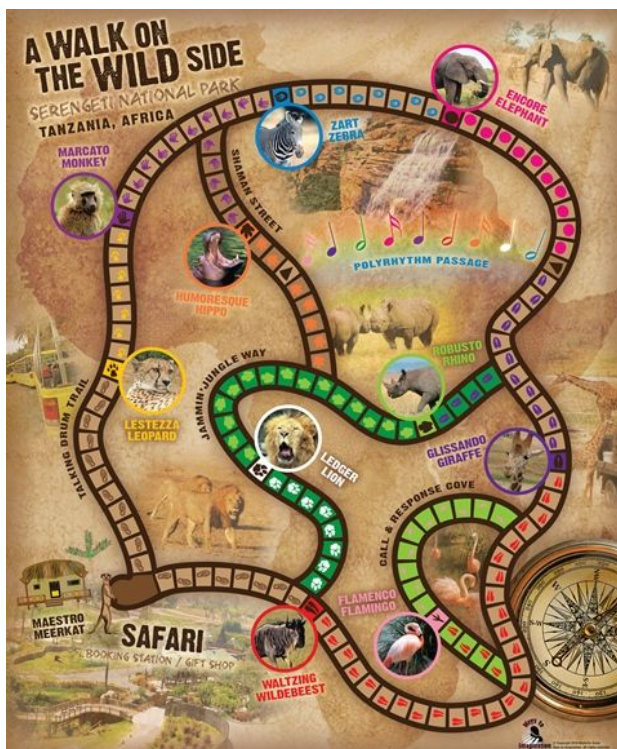



I would like to create something like this:

Source: <http://d5c.f40.myftpupload.com/motivation-programs/>



Except.... the theme would be a high adventure to the top of the Grand Teton. AND I think they look a little cluttered, The landmarks along the way would be outdoors activities such as kayaking, rock climbing, hiking, ziplining, etc. Trail Markers would mark the way. An important feature would be a sense of forward moving progress, fun, and adventure. Geographical correctness is not required.

Title in Smaller Letters "Music Peak Achievement"

Main Title: The Grand Teton Trek

(Could be anywhere on the the map, preferably a corner)

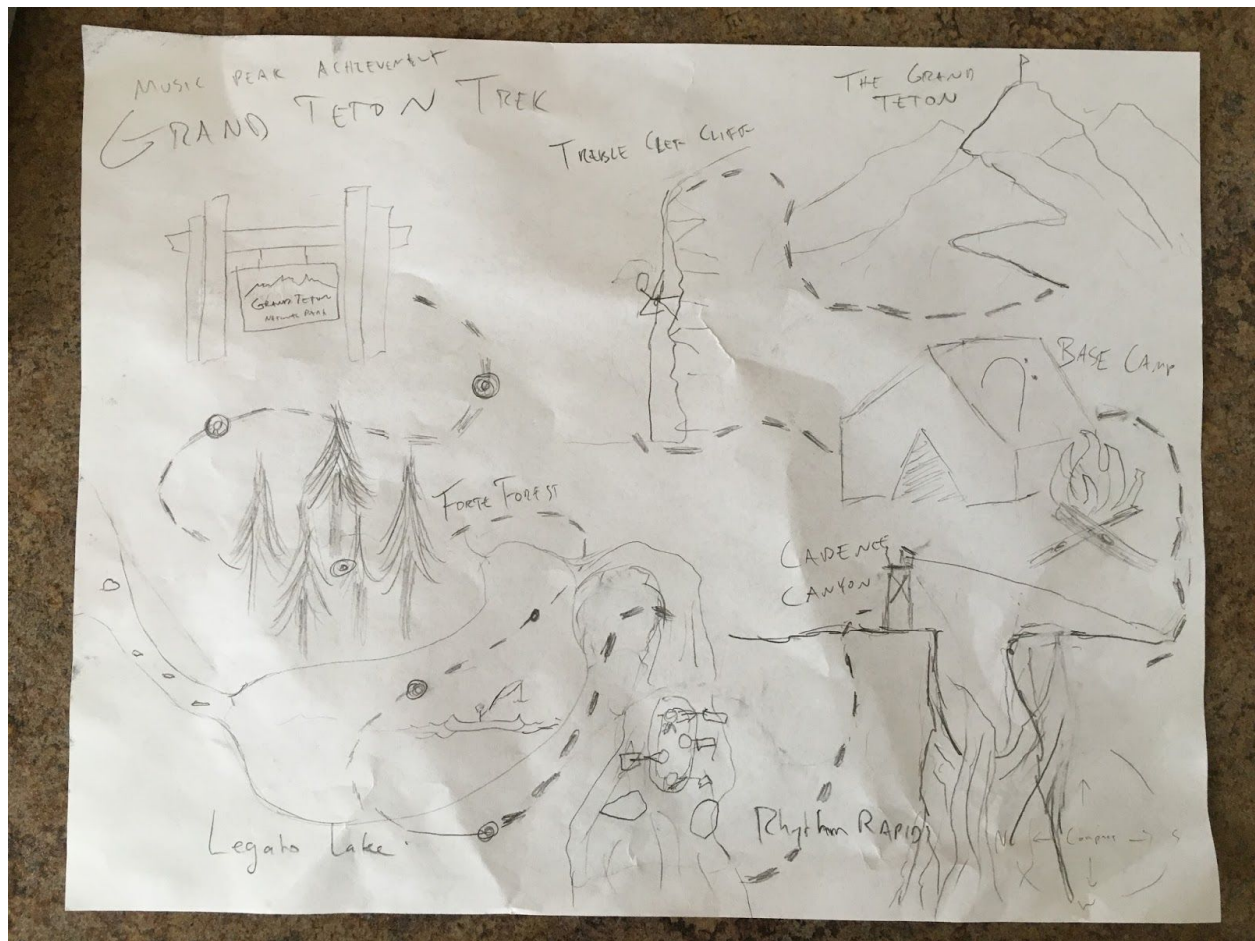
There will be seven landmarks:

Start - Trail Head - (Start Elevation 7,000')

- 1) Wind through **Forte Forest** - Pine trees with the trail weaving through. Perhaps the lower river below the lake.
- 2) Canoe or swim across **Legato Lake** - Shimmering mountain lake with someone on a canoe fishing
- 3) Raft **Rhythm Rapids** - River rafters coming down very rapid waters, needs some sense of movement.
- 4) Zipline across **Cadence Canyon** - Canyon with zipline across (perhaps the river starting back at Forte Forest continues through the canyon.
- 5) Arrive at **Bass Clef Camp** (Elevation 11,200) Tent and campfire. Perhaps campers are present in the same design as others.
- 6) Rock climb **Treble Clef Cliff** - Rock Climber climbing sheer cliff, wearing helmet and gear.
- 7) Ascend **The Grand Teton** (Finish. Elevation 13,770') Slightly larger than the other images. Grand tetons trail switchbacks and goes up side ridge on final ascent. Flag on top or elevation sign. Perhaps a small hiker somewhere on the trail.

Each landmark needs it's name by it.

The next page has a sketch of what I am thinking. Take it for what it is, a simple sketch and idea. I would need the landmarks spaced out a little more. Some sort of geographical connection between some of them could be cool (like a river through the forte forest into legato lake then to the rapids) Also the landmarks could be moved around in a different fassion not necessarily important to go the direction I went but the Mountain peak should probably be higher than the others and to a side.



I have a bunch of credits at Adobe Stock, I've put previews of vector files I feel could be useful for the design in giving ideas and actual assets that could be used as is.

<https://drive.google.com/folderview?id=0B245zK2fwZtjLVpaQkVoWUt0SVk&usp=sharing>